2022 DR Long Route

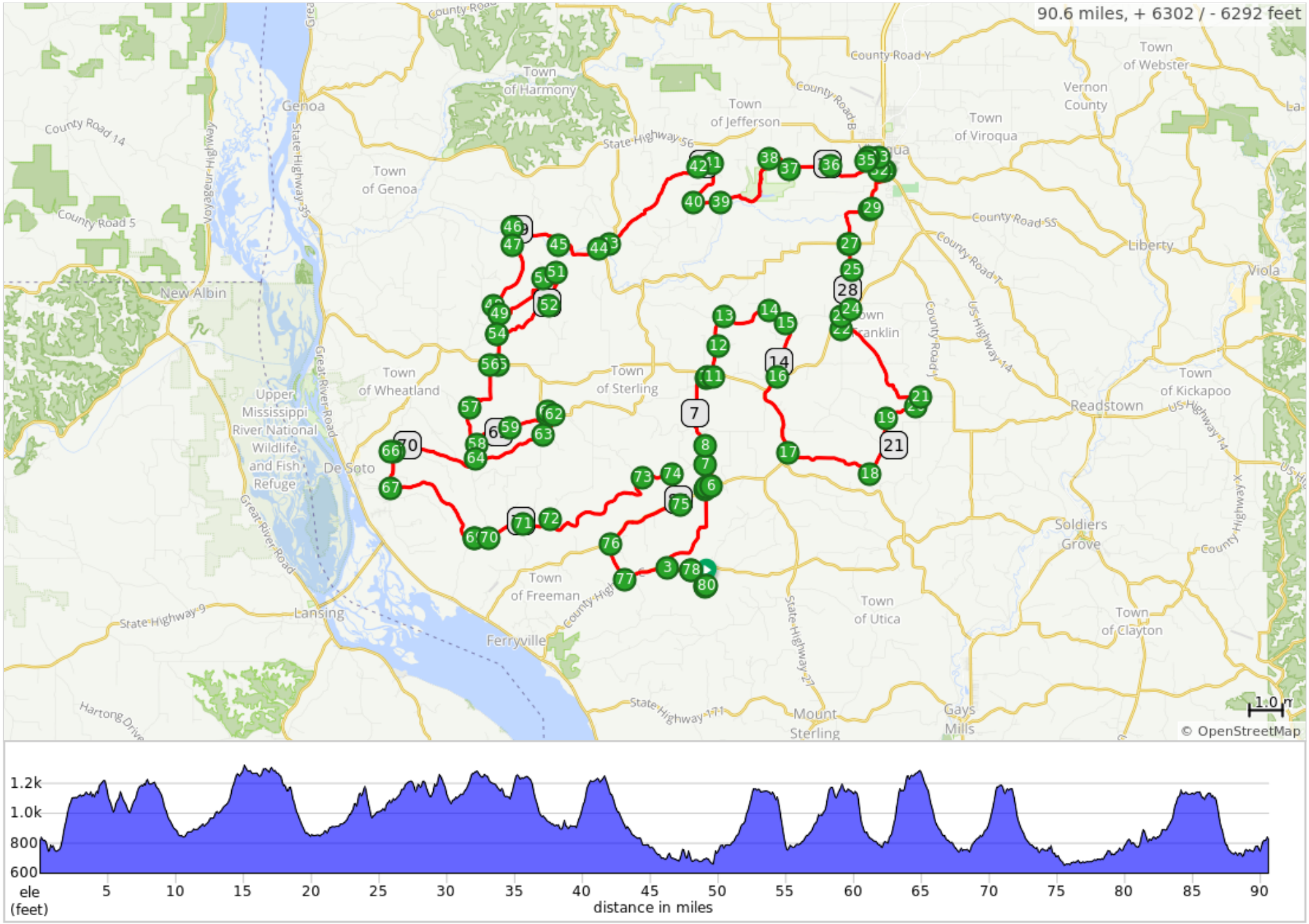

2022 DR Long Route

Num	Dist	Type	Note
1.	0.0		Start of route
2.	0.8	←	L onto County Highway C, CTH C
3.	1.5	→	R onto Austin Road
4.	4.5	→	R
5.	4.6	→	R onto County Road B, CTH B
6.	4.7	←	L onto Rush Creek Road
7.	5.4	↑	Continue onto Hauge Cemetary Road

5.4 miles. +563/-372 feet

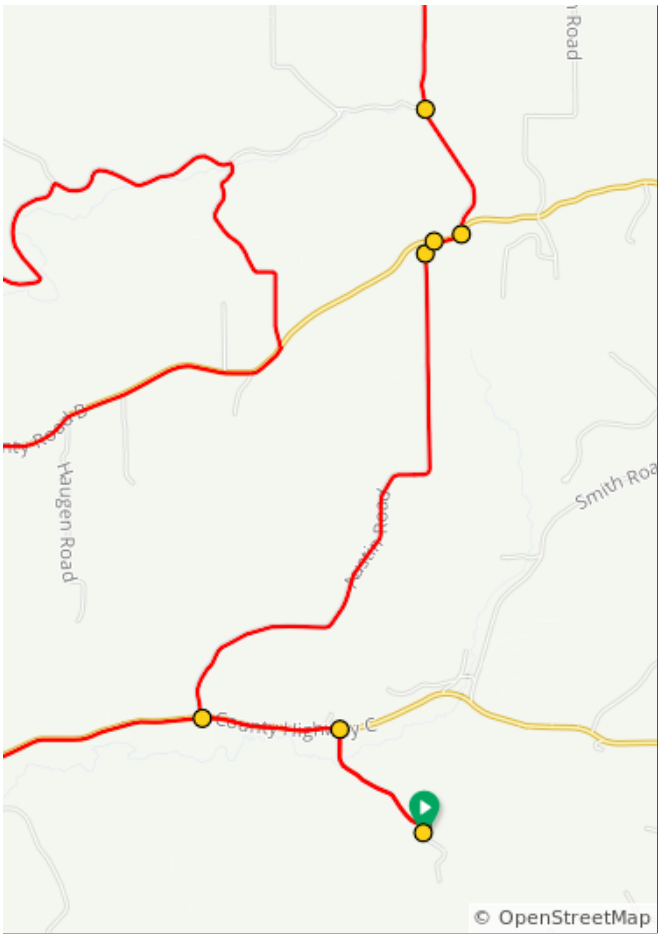

Num	Dist	Type	Note
8.	6.0	↖	Keep L onto Prairie Road
9.	8.3	↗	Keep R onto Prairie Road
10.	8.3	↗	Slight R onto State Highway 82, WI 82
11.	8.5	←	L onto Weber Road
12.	9.4	↖	Keep L onto Weber Road

4.0 miles. +233/-368 feet

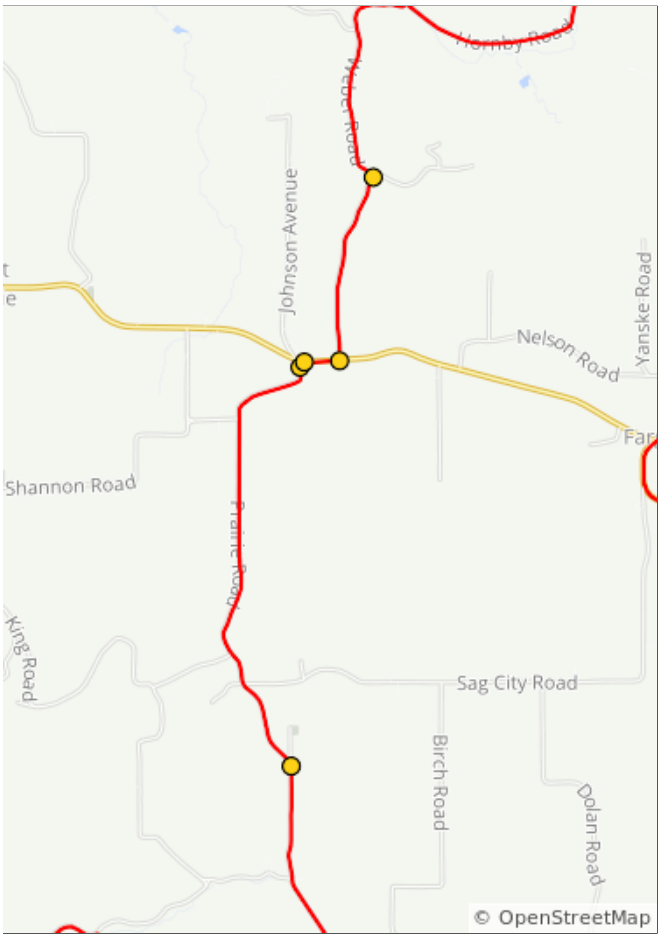

Num	Dist	Type	Note
13.	10.5	→	R onto Hornby Road
14.	12.1	↱	Sharp R onto Hornby Hollow Road
15.	12.7	→	R onto Gardner Road
16.	14.5	→	R onto State Highway 27, WI 27, WI 82

5.1 miles. +435/-24 feet

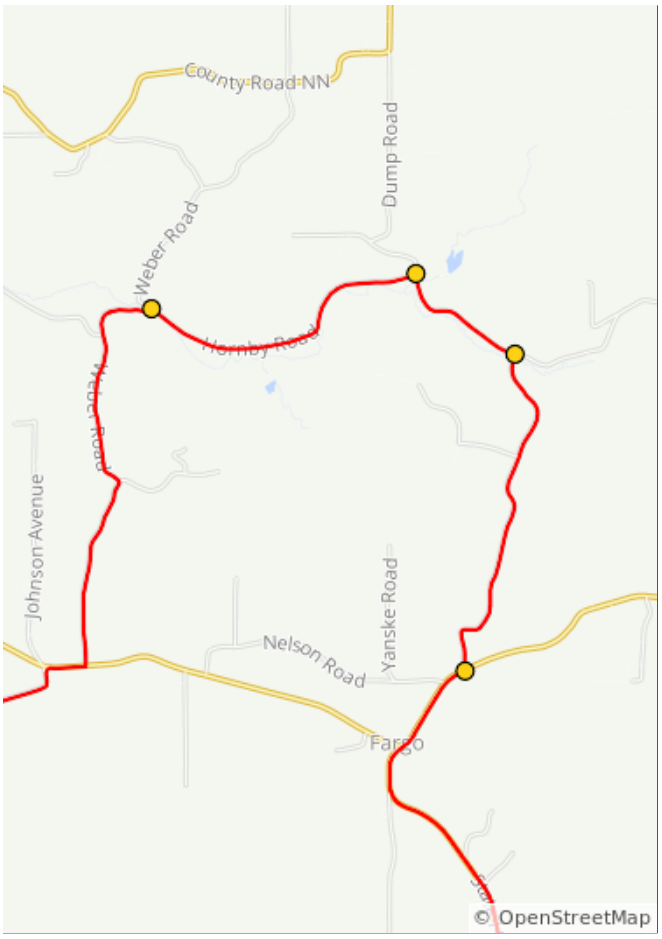

Num	Dist	Type	Note
17.	17.1	←	L onto Finley Road
18.	19.8	↰	Sharp L onto Kielen Road
19.	22.1	↱	Sharp R onto Tainter Road East
20.	23.0	←	L onto Tainter Road East

8.6 miles. +208/-491 feet

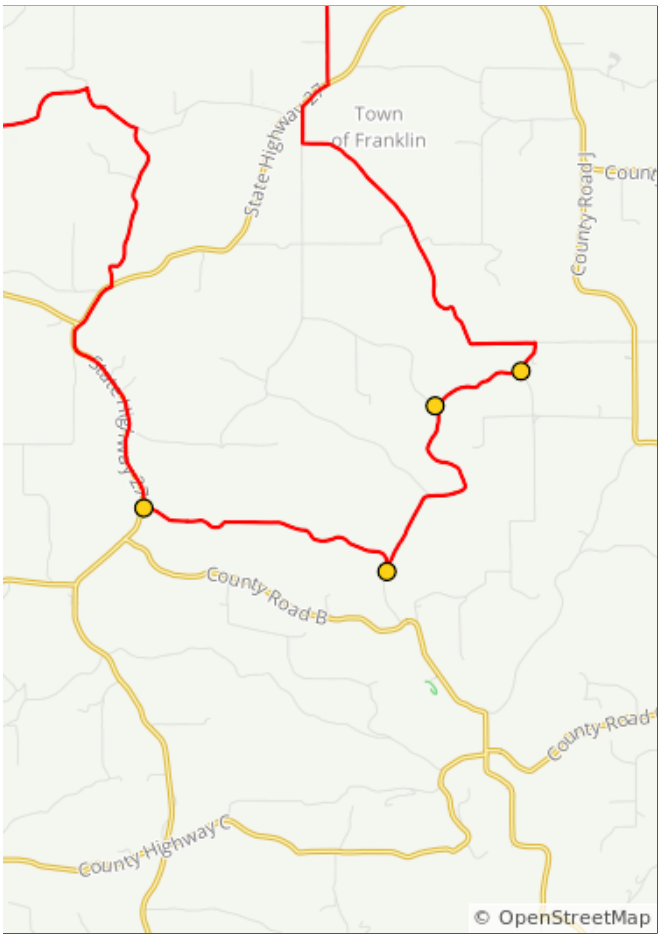

Num	Dist	Type	Note
21.	23.4	←	L onto Hinkst Hollow Road
22.	26.8	→	R onto Tainter Hollow Road
23.	27.2	→	R onto State Highway 27, WI 27, WI 82
24.	27.5	←	L onto Black River Road
25.	28.6	↰	Keep L onto Thompson Road

5.6 miles. +454/-385 feet

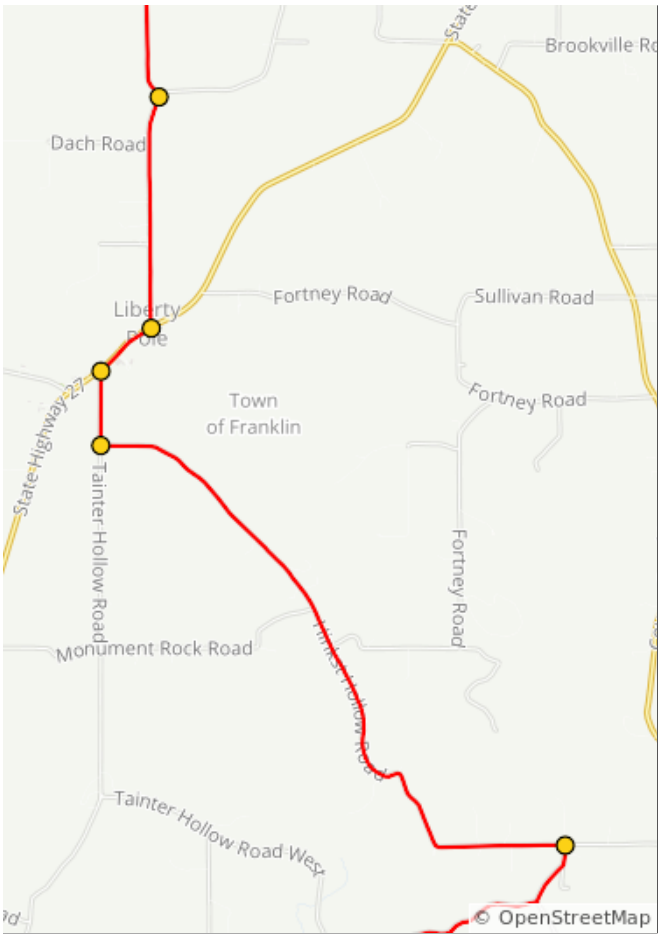

Num	Dist	Type	Note
26.	29.4	→	R onto County Road NN, CTH NN
27.	29.4	←	L onto Ellefson Road
28.	31.1	↑	Continue onto Ellefson Road
29.	31.2	↰	Slight L onto County Road NN, CTH NN
30.	32.5	←	L onto South Main Street, US 14, US 61, WI 27, WI 82
31.	32.5	←	L onto Willow Street
32.	32.7	→	R onto Garfield Avenue
33.	33.0	←	L onto West South Street
34.	33.3	←	L onto Dairyland Drive
35.	33.4	←	L onto East Sidie Hollow Road
36.	35.0	←	L onto County Road XX, CTH XX
37.	36.2	→	R onto County Road XX, CTH XX

7.6 miles. +439/-484 feet

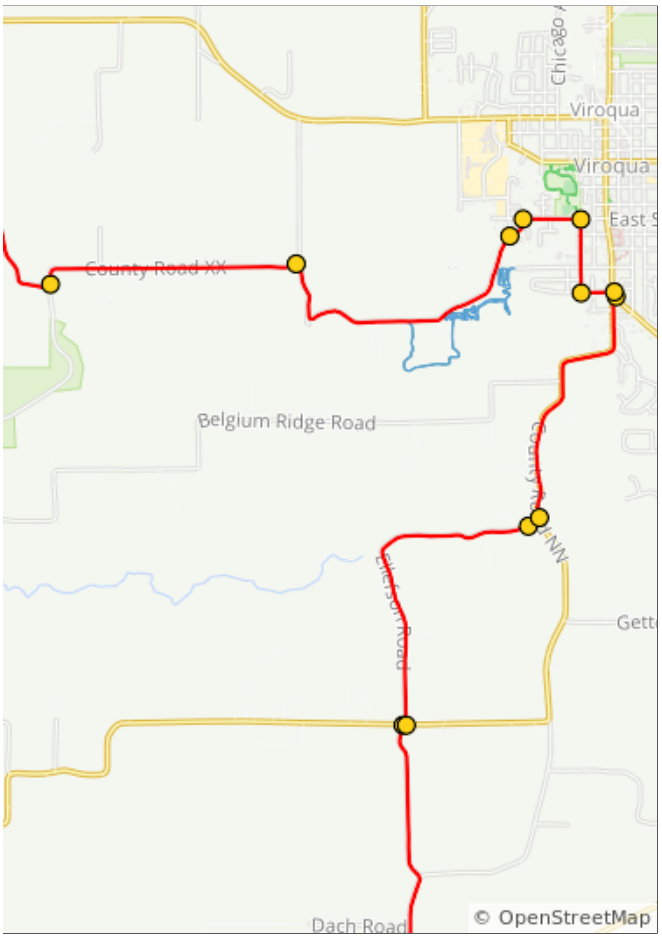

Num	Dist	Type	Note
38.	37.1	↰	Sharp L onto County Road XX, CTH XX
39.	39.5	→	R onto Sidie Hollow Road
40.	40.4	→	R onto Nottingham Ridge Road
41.	41.8	↰	Sharp L onto Norwegian Hollow Road
42.	42.2	↑	Continue onto Norwegian Hollow Road

6.0 miles. +411/-274 feet

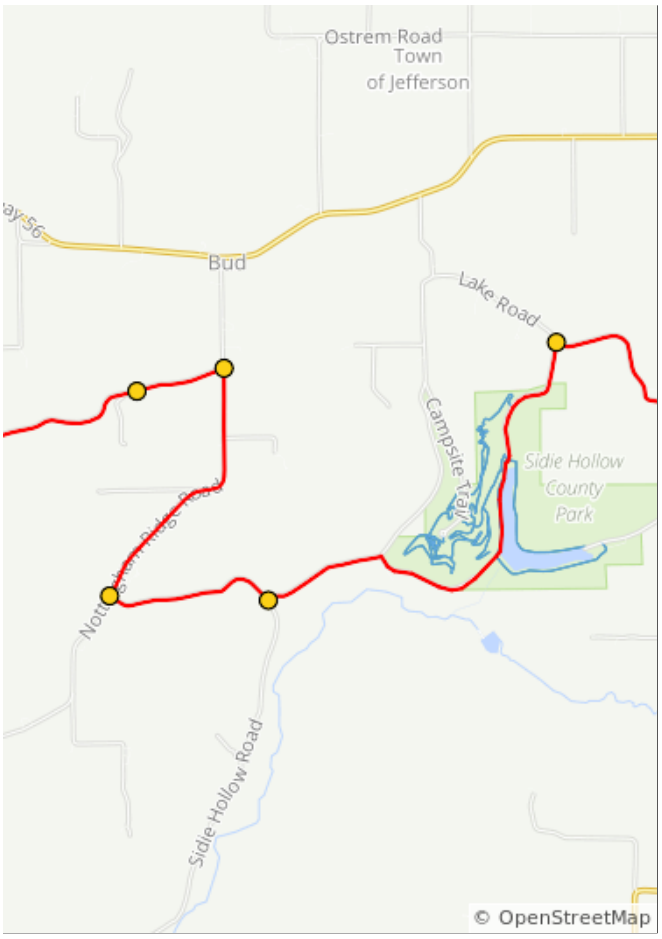

Num	Dist	Type	Note
43.	45.9	←	L onto County Road N, CTH N
44.	46.3	↱	Slight R onto Creek Road
45.	47.7	→	R onto South Creek Road
46.	49.3	←	L onto Oliver Road
47.	49.9	↑	Continue onto Oliver Road
48.	52.1	↰	Sharp L onto Utcey Road
49.	52.5	←	L onto Tewalt Road
50.	54.3	→	R onto Tewalt Road
51.	55.0	↳	Sharp R onto Anderson Ridge Road
52.	56.0	→	R onto Utcey Road
53.	57.9	↑	Continue
54.	58.0	←	L onto Chase Road

15.7 miles. +945/-618 feet

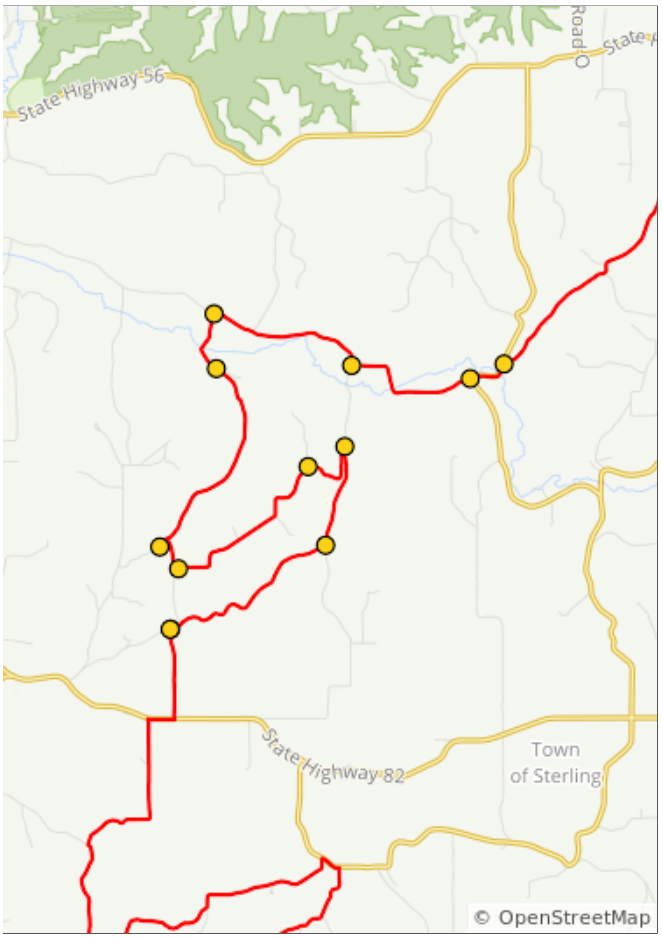

Num	Dist	Type	Note
55.	58.8	→	R onto State Highway 82, WI 82
56.	59.1	↰	Sharp L onto Worman Road
57.	60.8	←	L onto Taylor Road
58.	62.1	←	L onto Hayden Road
59.	63.3	↖	Slight L onto Hayden Road
60.	64.6	←	L
61.	64.7	→	R onto County Road N, CTH N
62.	64.9	→	R onto Bohland Hollow Road
63.	65.7	→	R onto Bohland Hollow Road
64.	67.8	←	L onto Taylor Road

9.9 miles. +556/-980 feet

Num	Dist	Type	Note
65.	70.5	↱	Slight R onto Mellem Road
66.	70.6	←	L onto Lawrence Ridge Road
67.	71.7	←	L onto Mule Hollow Road
68.	75.3	↖	Sharp R onto Rush Creek Road
69.	75.3	→	R onto Rush Creek Road
70.	75.7	↑	Continue onto Rush Creek Road

7.9 miles. +86/-602 feet

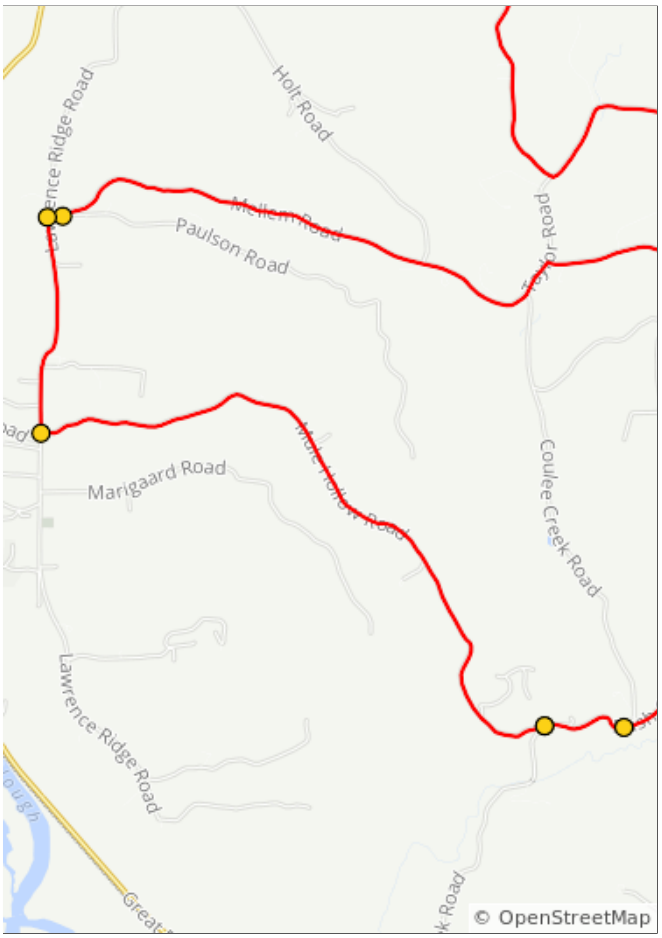

Num	Dist	Type	Note
71.	77.0	←	L onto Rush Creek Road
72.	77.9	→	R onto Rush Creek Road
73.	82.0	→	R onto Rush Creek Road

6.3 miles. +354/-198 feet

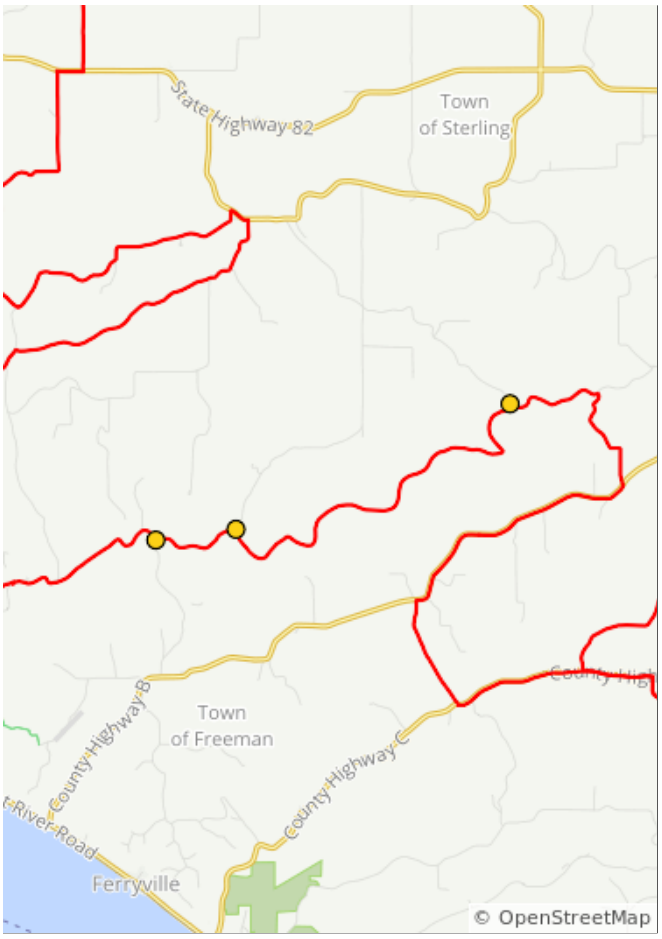

Num	Dist	Type	Note
74.	83.0	→	R onto Dog Hollow Road
75.	84.1	→	R onto County Road B, CTH B
76.	86.7	←	L onto McQueen Road
77.	87.8	←	L onto County Highway C, CTH C
78.	89.8	→	R onto Sugar Creek Bible Camp Road
79.	90.6	↶	Make a U-turn onto Sugar Creek Bible Camp Road
80.	90.6	📍	End of route
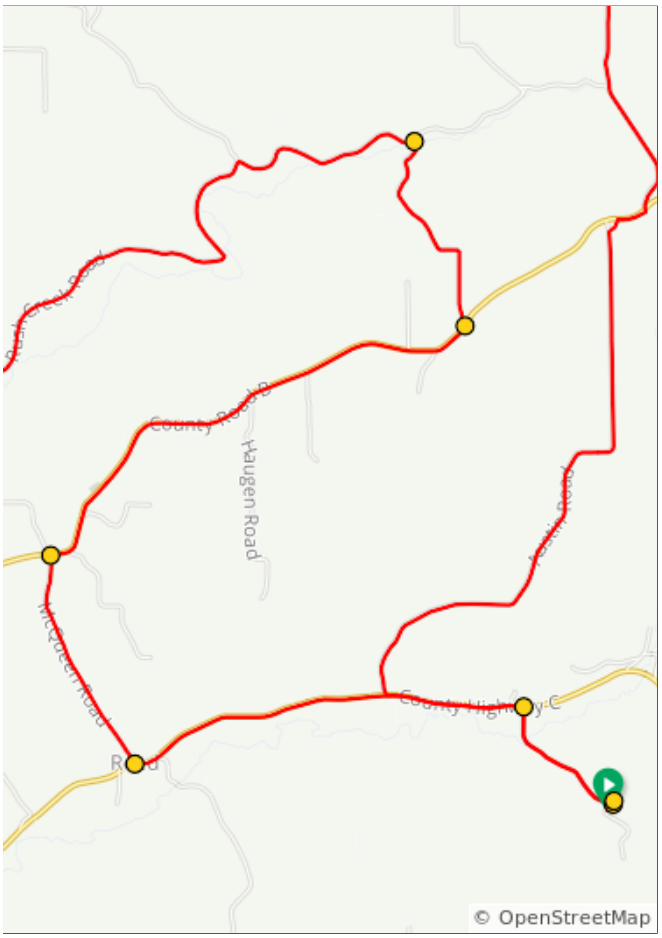
8.6 miles. +501/-561 feet