2022 DR Short Route

RIDE WITH GPS

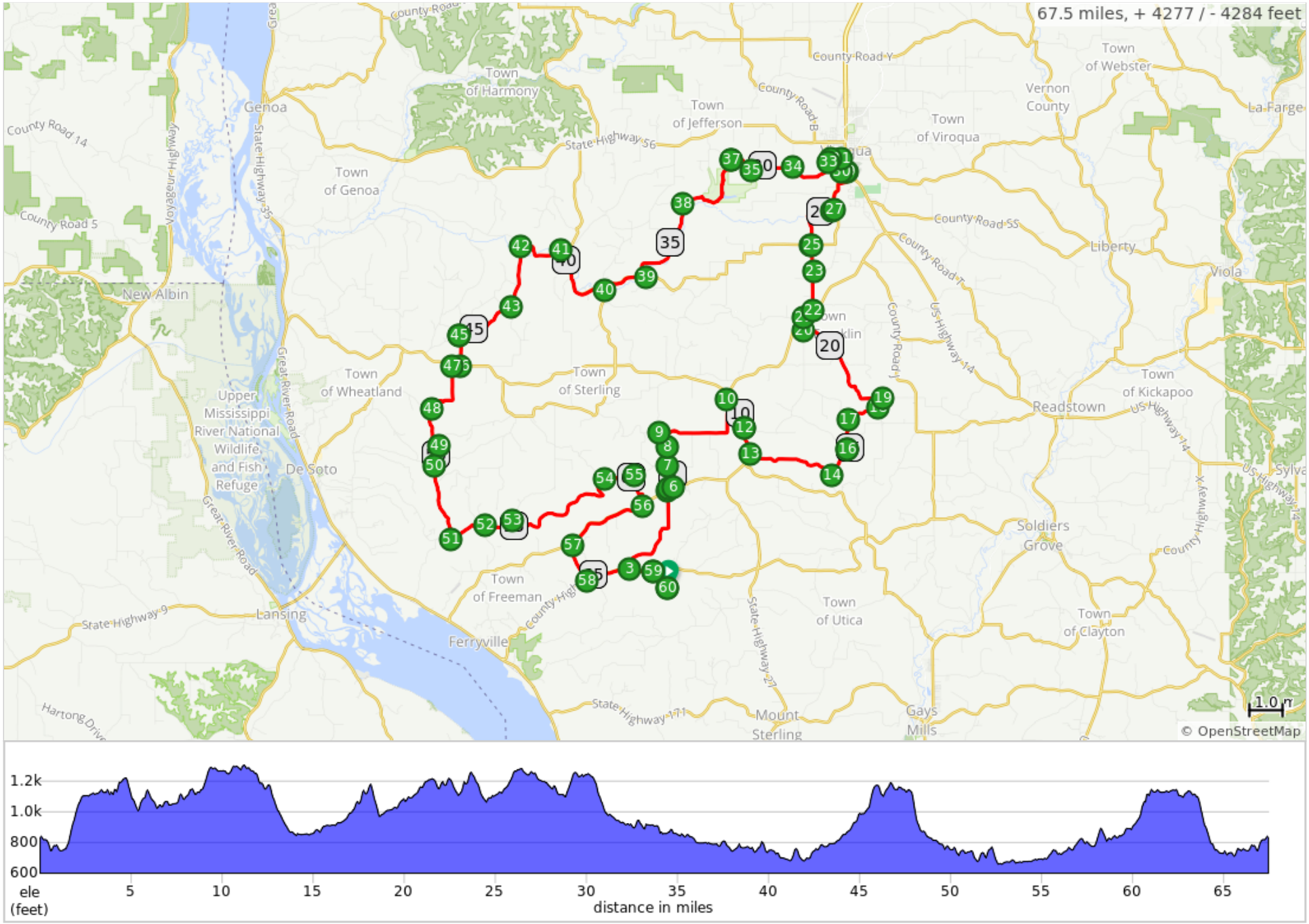

2022 DR Short Route

Num	Dist	Type	Note
1.	0.0		Start of route
2.	0.7	←	L onto County Highway C, CTH C
3.	1.4	→	R onto Austin Road
4.	4.5	→	R
5.	4.5	→	R onto County Road B, CTH B
6.	4.7	←	L onto Rush Creek Road
7.	5.4	↑	Continue onto Hauge Cemetary Road

5.4 miles. +552/-373 feet

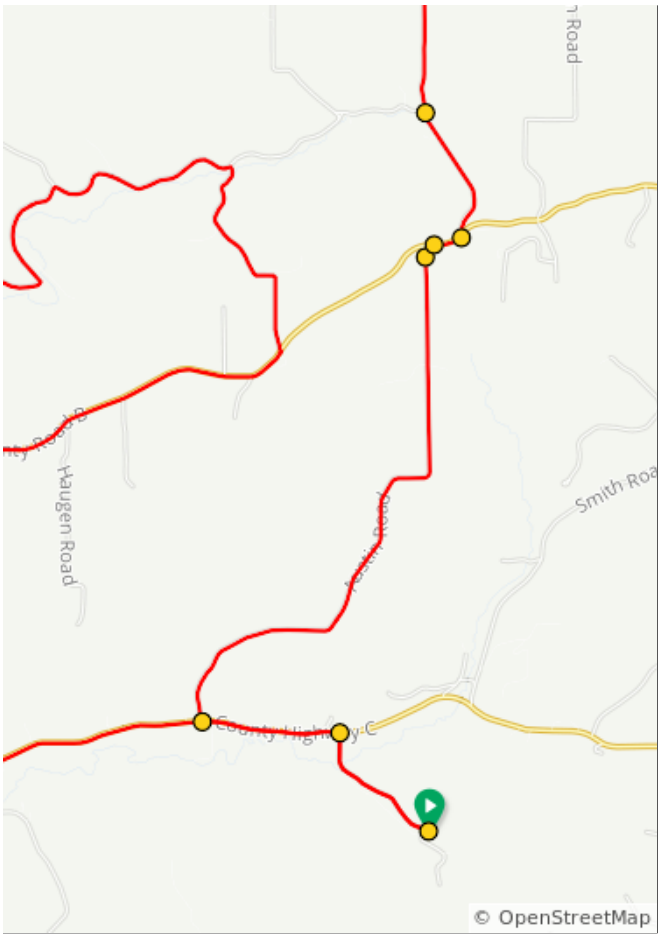

Num	Dist	Type	Note
8.	5.9	↖	Keep L onto Prairie Road
9.	6.4	↘	Sharp R onto Sag City Road
10.	9.4	↘	Sharp R onto State Highway 27, WI 27
11.	10.4	←	L onto Tainter Hollow Road
12.	10.4	←	L onto State Highway 27, WI 27
13.	11.2	←	L onto Finley Road

5.8 miles. +428/-245 feet

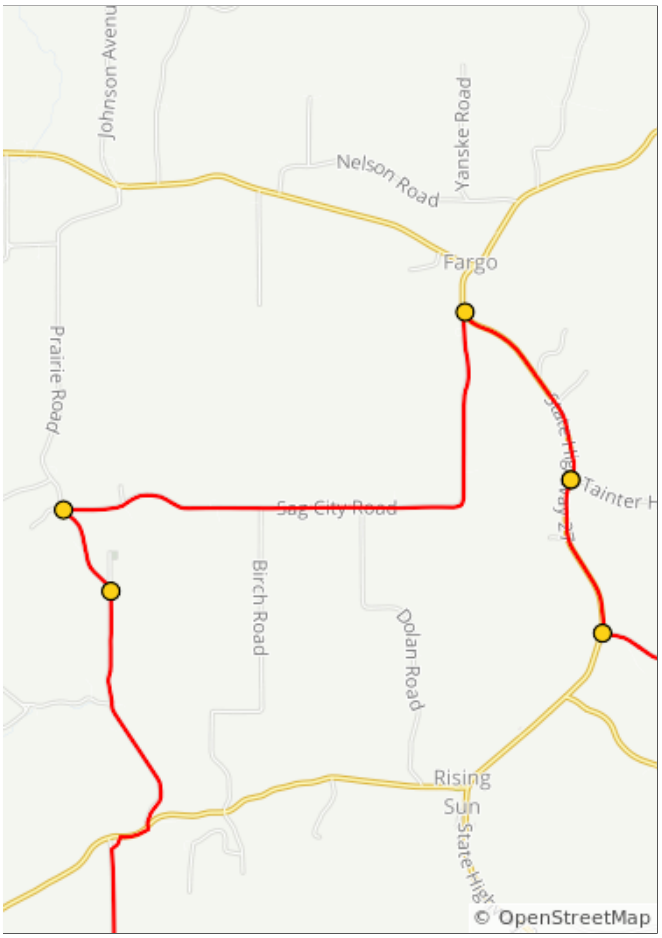

Num	Dist	Type	Note
14.	13.9	↰	Sharp L onto Kielen Road
15.	14.8	←	L onto Tainter Road
16.	14.9	←	L onto Tainter Hollow Road West
17.	16.3	↱	Sharp R onto Tainter Road East
18.	17.2	←	L onto Tainter Road East
19.	17.6	←	L onto Hinkst Hollow Road

6.3 miles. +242/-42 feet

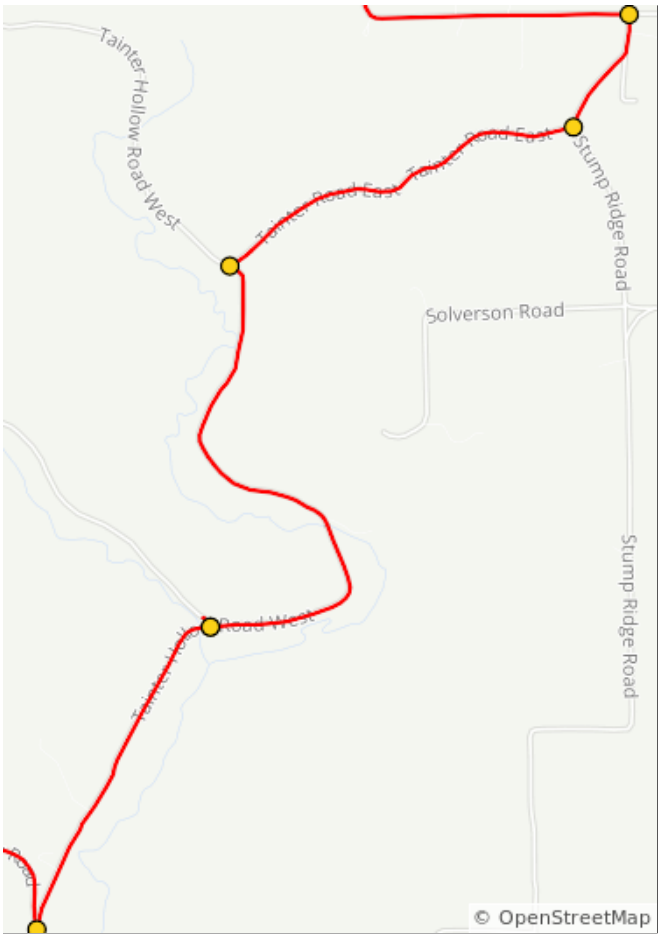

Num	Dist	Type	Note
20.	21.0	→	R onto Tainter Hollow Road
21.	21.4	→	R onto State Highway 27, WI 27, WI 82
22.	21.7	←	L onto Black River Road
23.	22.8	↖	Keep L onto Thompson Road
24.	23.6	→	R onto County Road NN, CTH NN
25.	23.6	←	L onto Ellefson Road
26.	25.3	↑	Continue onto Ellefson Road
27.	25.3	↖	Slight L onto County Road NN, CTH NN

7.8 miles. +332/-384 feet

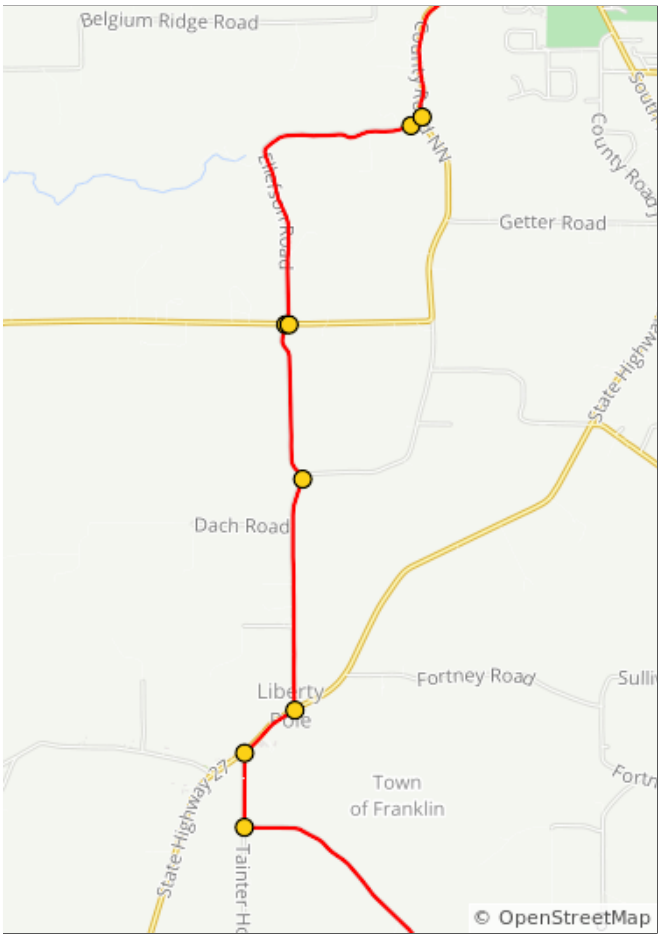

Num	Dist	Type	Note
28.	26.7	←	L onto South Main Street, US 14, US 61, WI 27, WI 82
29.	26.7	←	L onto Willow Street
30.	26.9	→	R onto Garfield Avenue
31.	27.2	←	L onto West South Street
32.	27.5	←	L onto Dairyland Drive
33.	27.6	←	L onto East Sidie Hollow Road
34.	29.2	←	L onto County Road XX, CTH XX
35.	30.4	→	R onto County Road XX, CTH XX
36.	31.3	↱	Slight R onto Lake Road
37.	31.3	↱	Keep R onto County Road XX, CTH XX

5.9 miles. +217/-483 feet

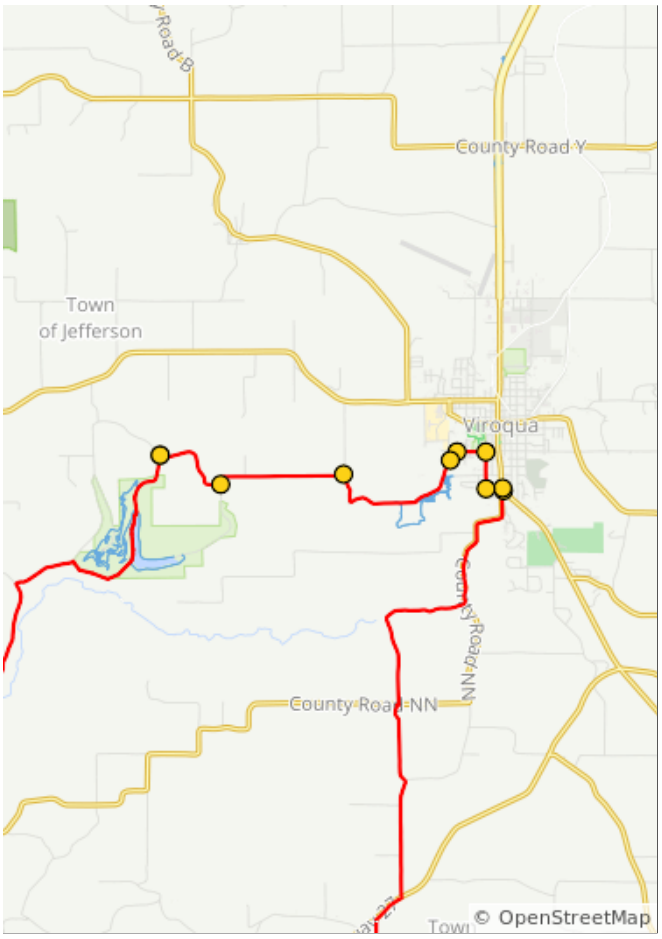

Num	Dist	Type	Note
38.	33.8	←	L onto Sidie Hollow Road
39.	36.6	→	R onto County Road NN, CTH NN
40.	38.2	↘	Sharp R onto County Road N, CTH N
41.	40.4	←	L onto Creek Road

9.1 miles. +203/-377 feet

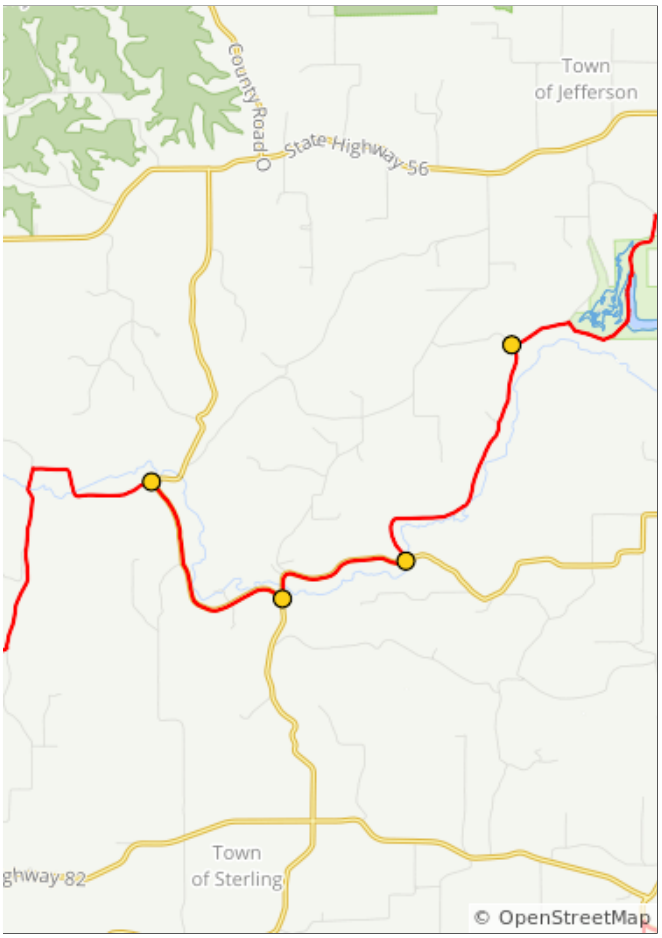

Num	Dist	Type	Note
42.	41.8	←	L onto Anderson Ridge Road
43.	43.6	→	R onto Utcey Road
44.	45.5	↑	Continue
45.	45.5	←	L onto Chase Road
46.	46.4	→	R onto State Highway 82, WI 82
47.	46.7	↰	Sharp L onto Worman Road

6.3 miles. +563/-73 feet

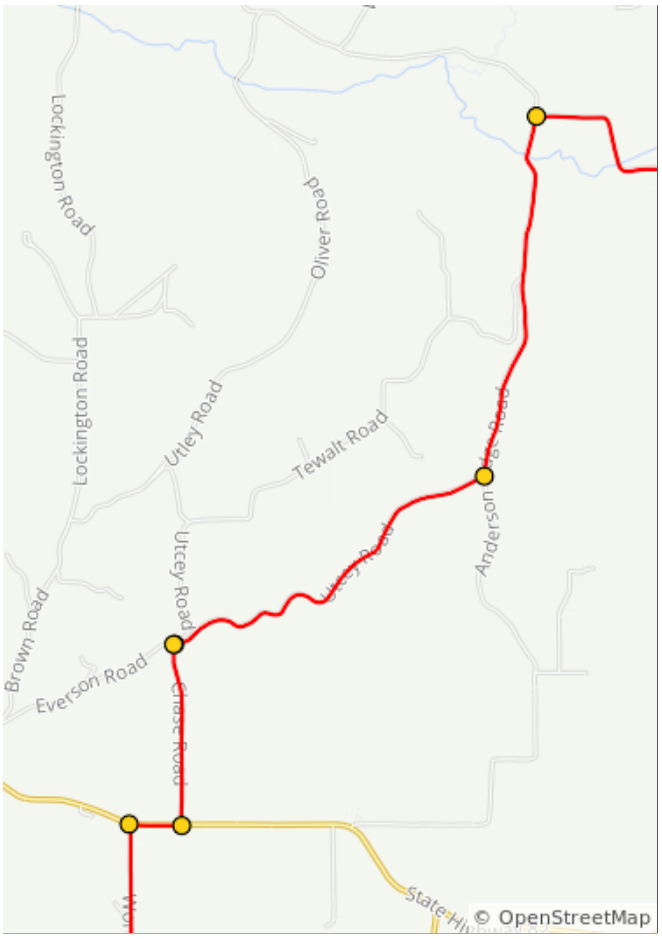

Num	Dist	Type	Note
48.	48.4	←	L onto Taylor Road
49.	49.7	↖	Sharp R onto Taylor Road
50.	50.3	↰	Sharp L onto Coulee Creek Road

3.6 miles. +30/-147 feet

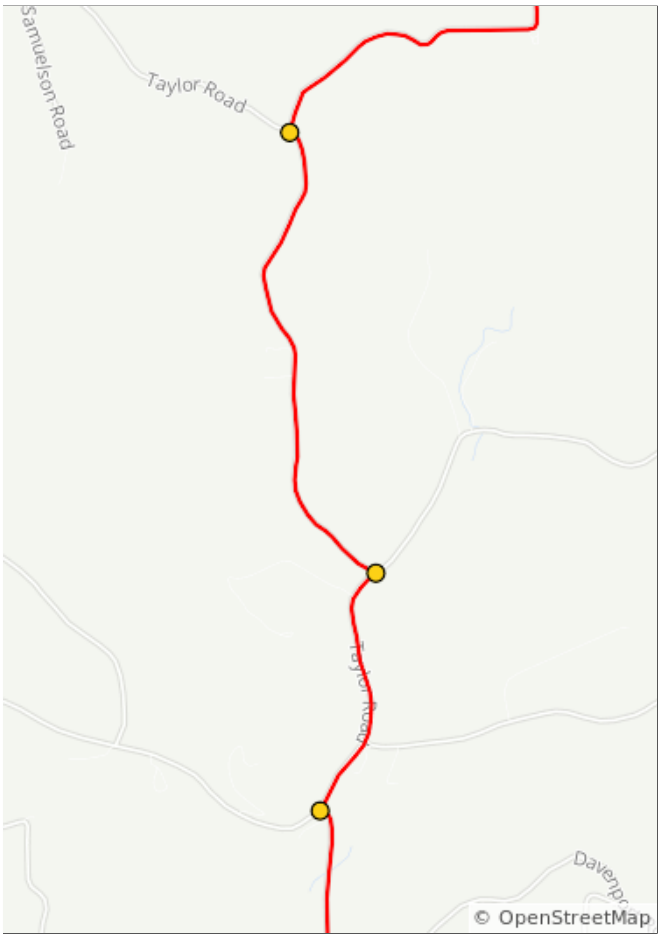

Num	Dist	Type	Note
51.	52.6	↰	Sharp L onto Rush Creek Road
52.	53.9	←	L onto Rush Creek Road
53.	54.8	→	R onto Rush Creek Road

4.5 miles. +64/-40 feet

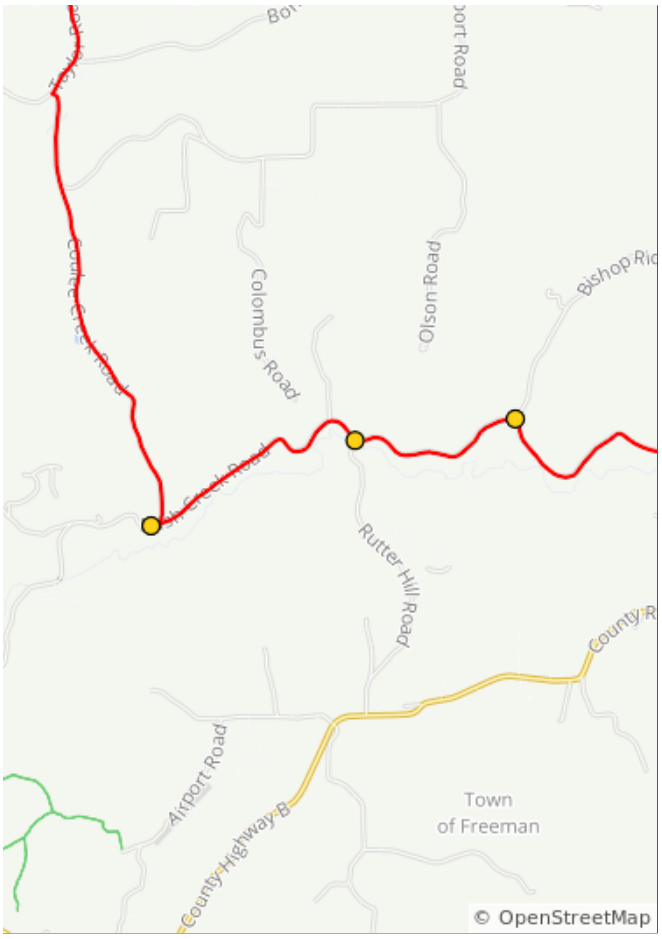

Num	Dist	Type	Note
54.	58.9	→	R onto Rush Creek Road
55.	59.9	→	R onto Dog Hollow Road
56.	61.0	→	R onto County Road B, CTH B
57.	63.6	←	L onto McQueen Road
58.	64.7	←	L onto County Highway C, CTH C
59.	66.7	→	R onto Sugar Creek Bible Camp Road
60.	67.5	📍	End of route
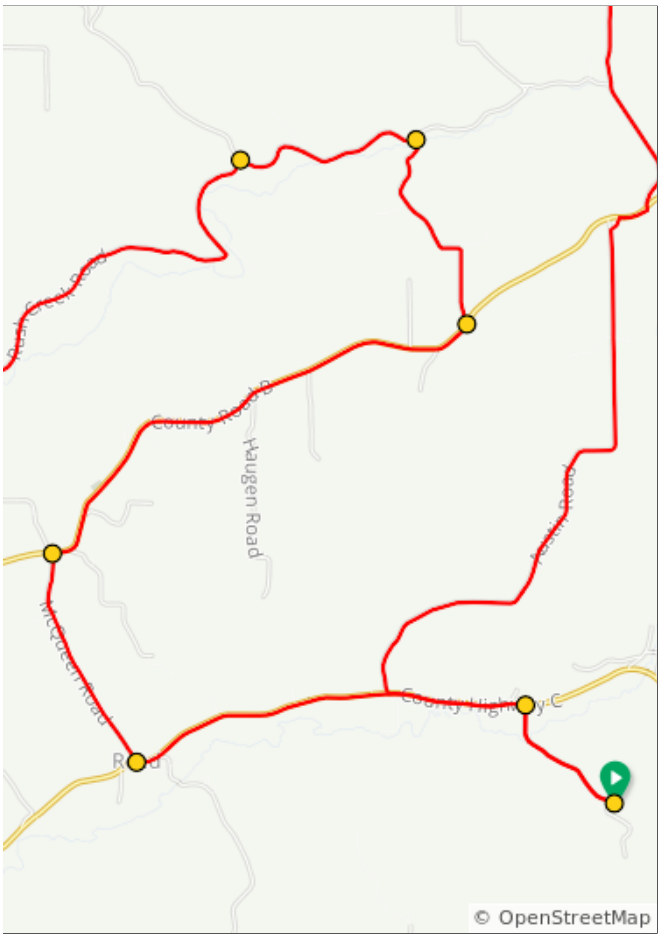
12.7 miles. +562/-566 feet