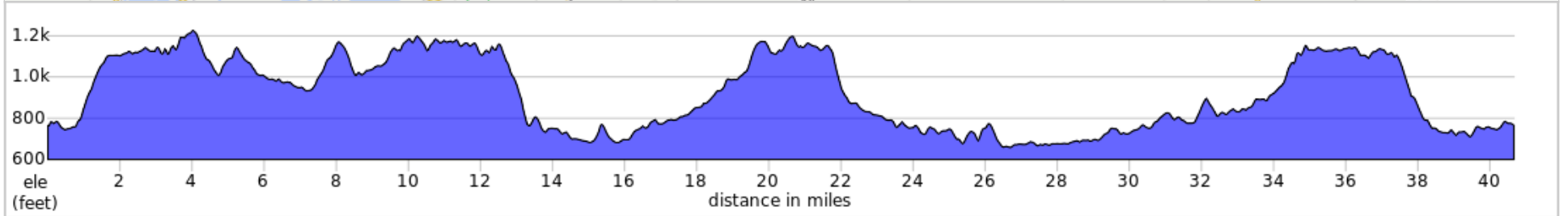
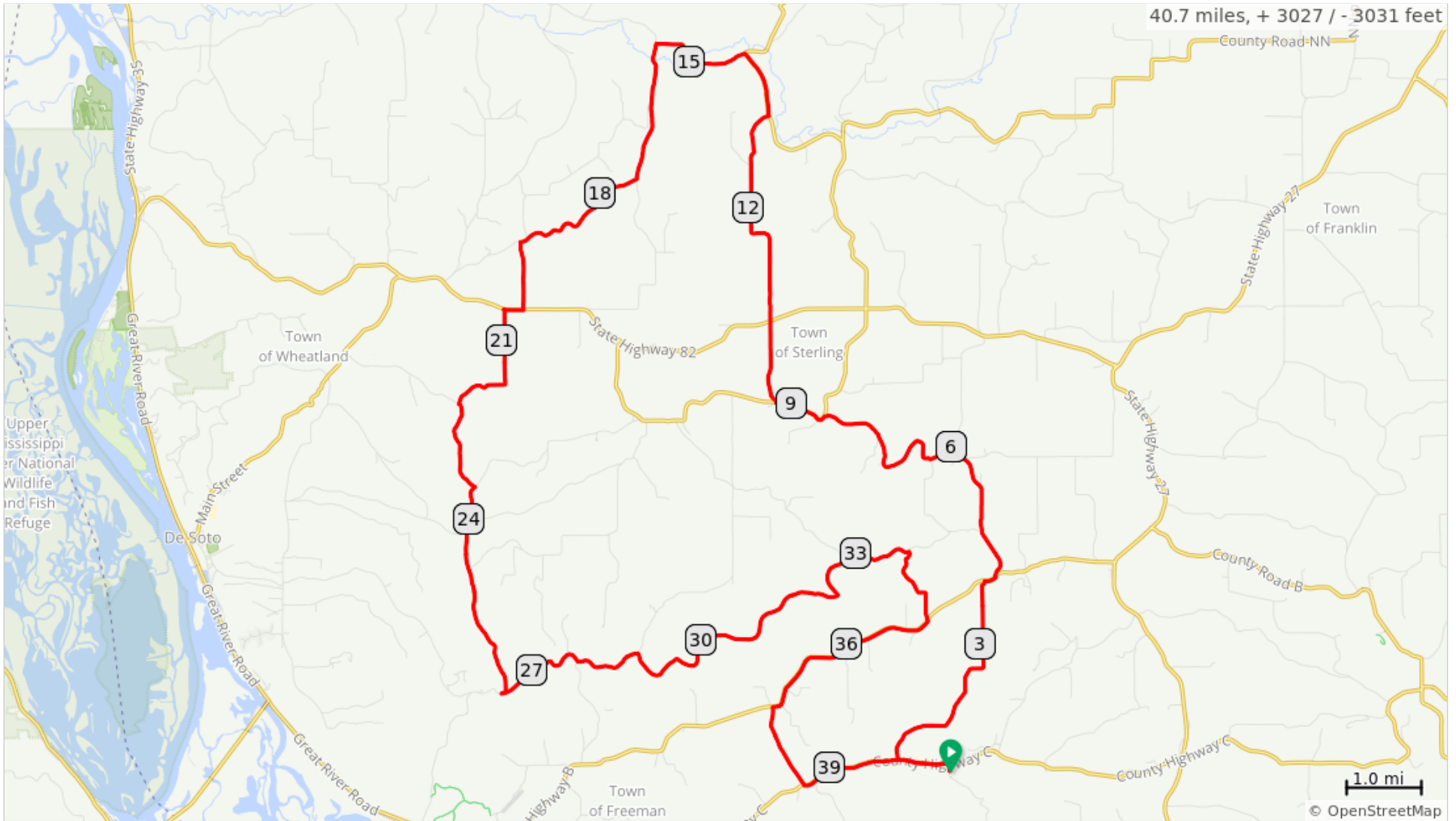


Dairy Roubaix - Short

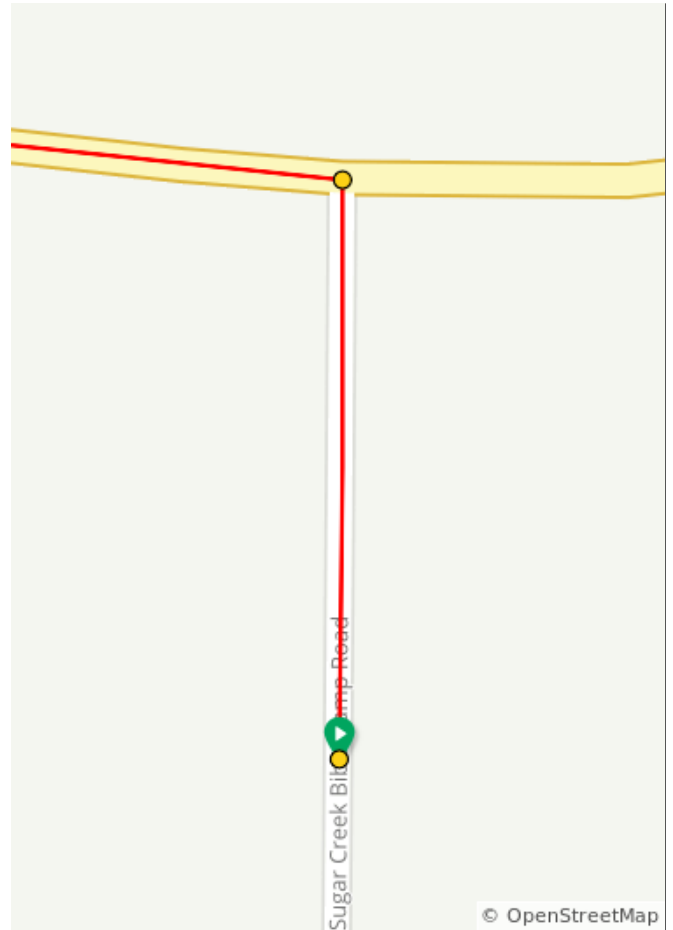


40.7 miles, + 3027 / - 3031 feet



Dairy Roubaix - Short

Num	Dist	Prev	Type	Note	Next
1.	0.0	0.0	📍	Start of route	0.1
2.	0.1	0.1	←	L onto County Highway C, CTH C	0.7



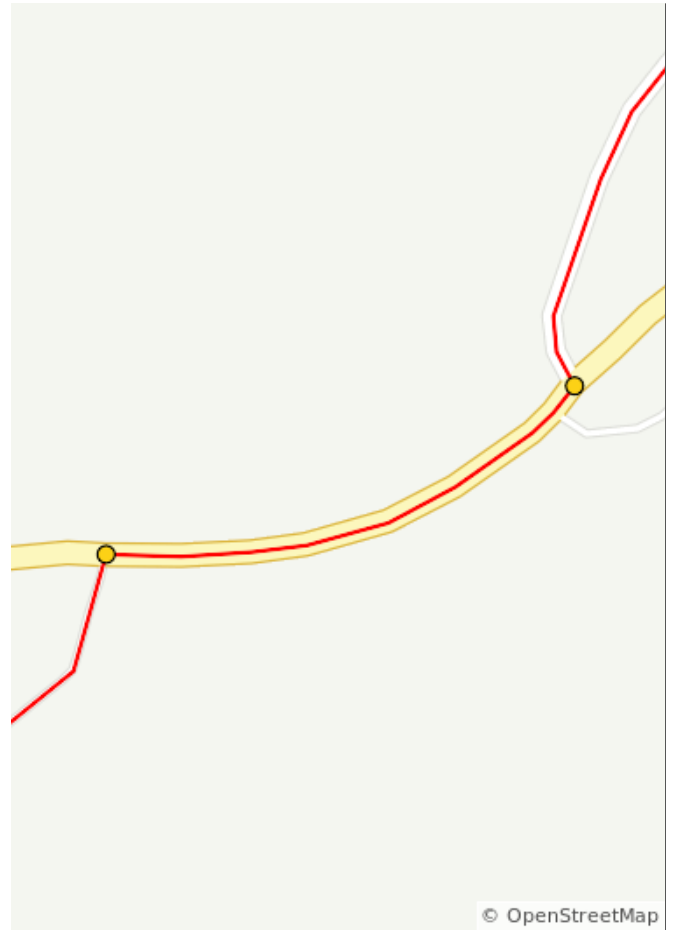
0.1 miles. +0/-0 feet

Num	Dist	Prev	Type	Note	Next
3.	0.8	0.7	→	R onto Austin Road	3.0
4.	3.8	3.0	→	R	0.1



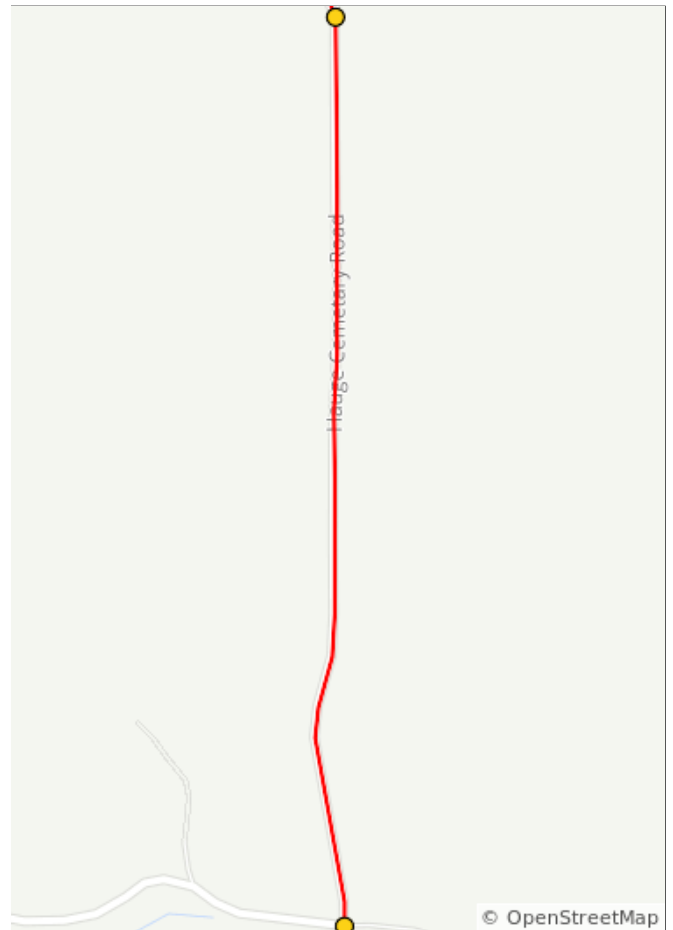
3.7 miles. +462/-45 feet

Num	Dist	Prev	Type	Note	Next
5.	3.9	0.1	→	R onto County Road B, CTH B	0.2
6.	4.0	0.2	←	L onto Rush Creek Road	0.7



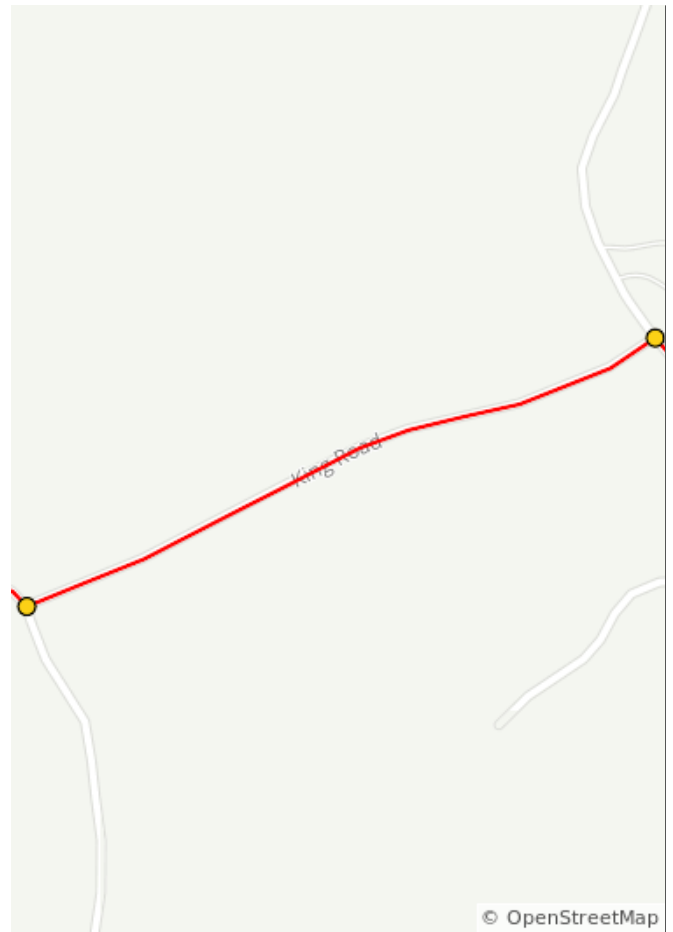
0.2 miles. +16/-0 feet

Num	Dist	Prev	Type	Note	Next
7.	4.7	0.7	↑	Continue onto Hauge Cemetery Road	0.6
8.	5.3	0.6	↙	Keep L onto Prairie Road	0.6



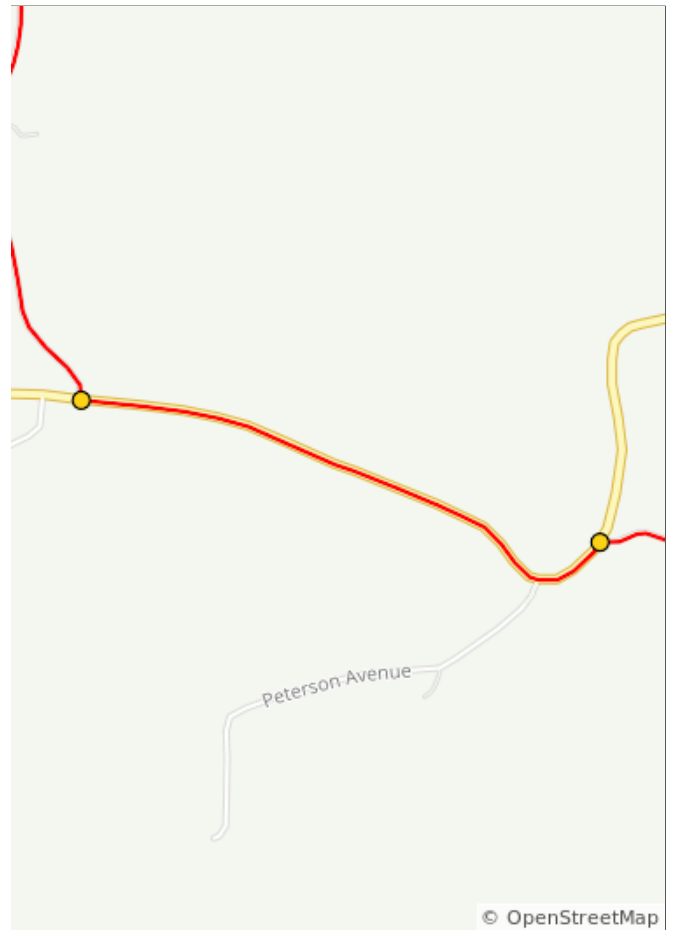
1.3 miles. +123/-0 feet

Num	Dist	Prev	Type	Note	Next
9.	5.9	0.6	←	L onto King Road	0.4
10.	6.3	0.4	→	R onto King Road	2.2



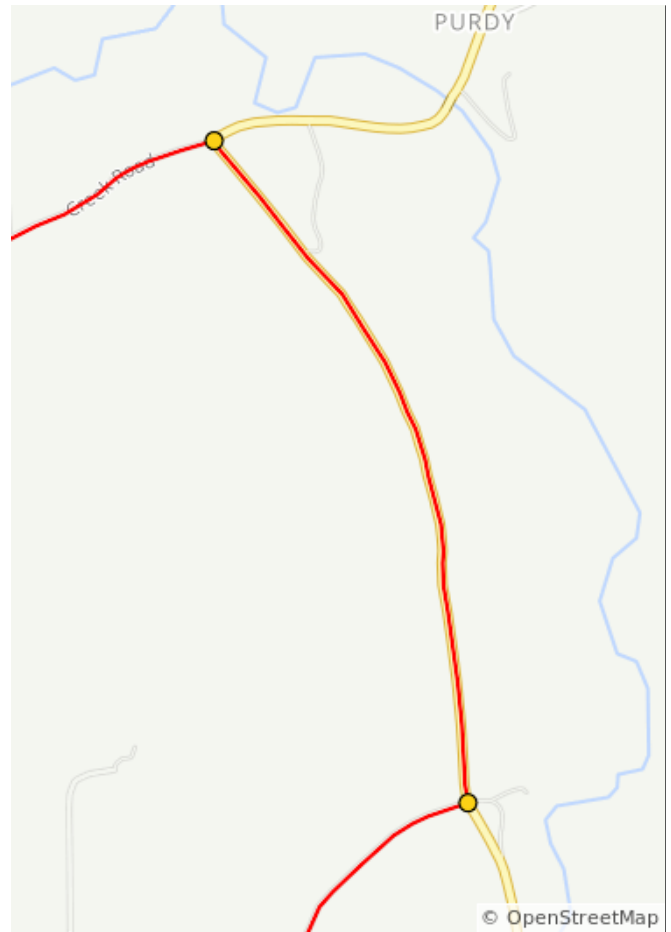
1.1 miles. +1/-26 feet

Num	Dist	Prev	Type	Note	Next
11.	8.5	2.2	←	L onto County Road N, CTH N	0.7
12.	9.2	0.7	→	R onto Fortner Road	4.1



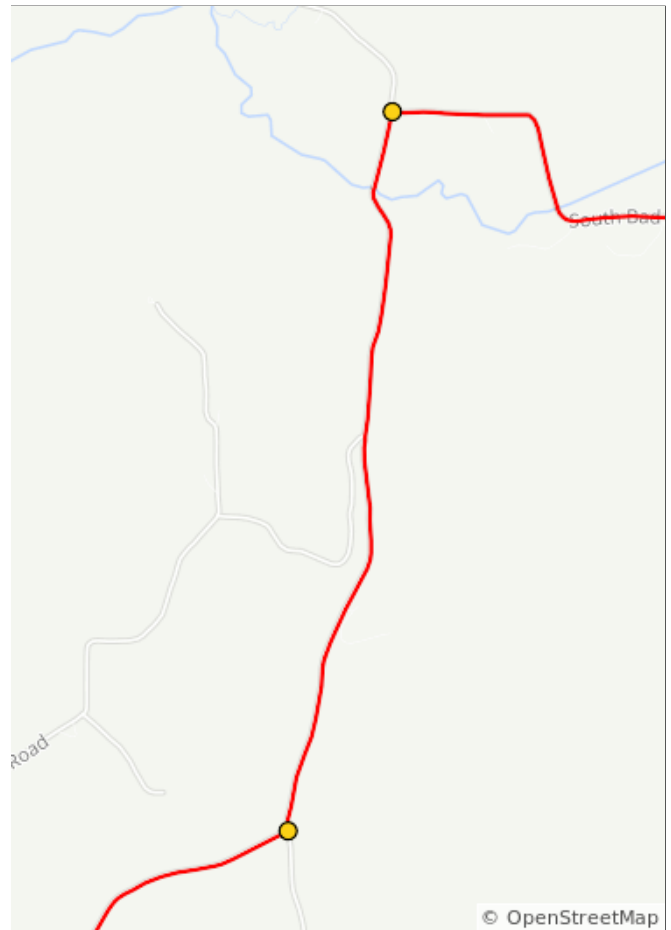
2.9 miles. +52/-8 feet

Num	Dist	Prev	Type	Note	Next
13.	13.4	4.1	←	L onto County Road N, CTH N	0.9
14.	14.3	0.9	←	L onto Creek Road	1.4



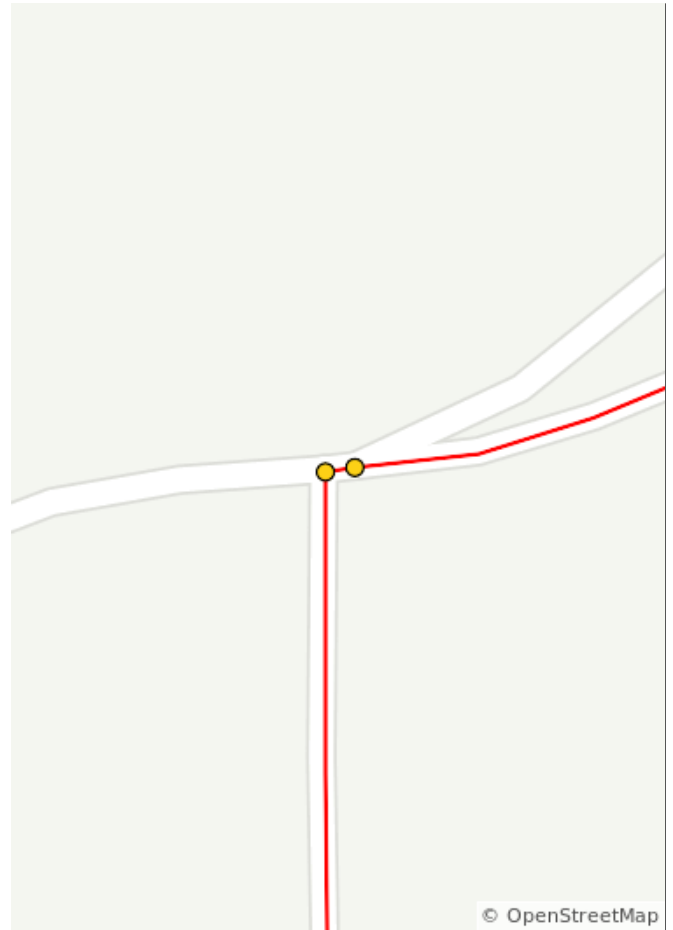
5.0 miles. +51/-92 feet

Num	Dist	Prev	Type	Note	Next
15.	15.7	1.4	←	L onto Anders on Ridge Road	1.8
16.	17.5	1.8	→	R onto Utcey Road	1.9



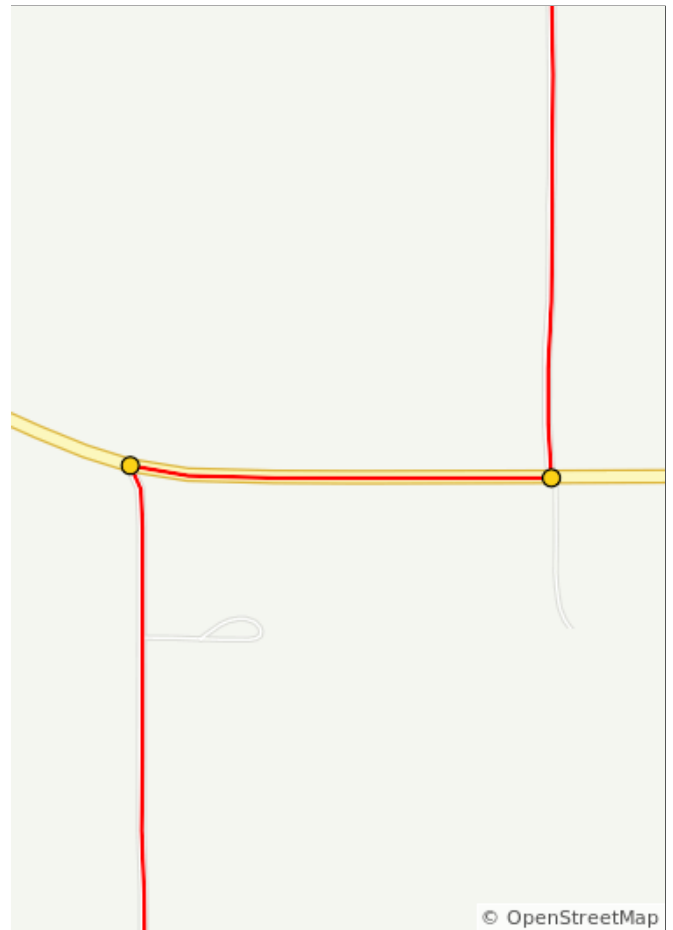
3.2 miles. +133/-30 feet

Num	Dist	Prev	Type	Note	Next
17.	19.4	1.9	↑	Continue	0.0
18.	19.4	0.0	←	L onto Chase Road	0.9



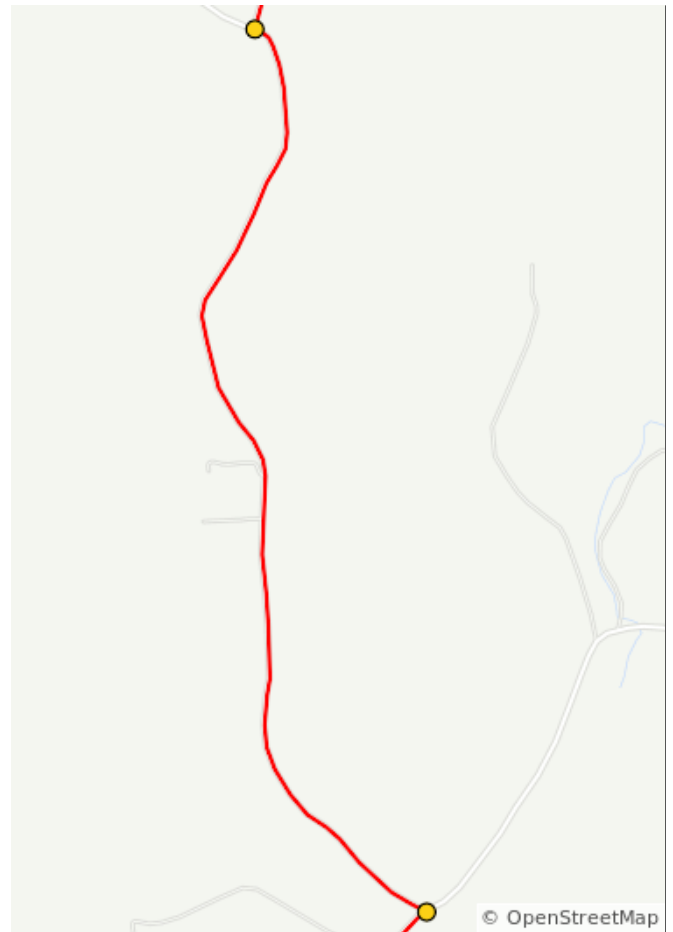
1.9 miles. +0/-0 feet

Num	Dist	Prev	Type	Note	Next
19.	20.3	0.9	→	R onto State Highway 82, WI 82	0.3
20.	20.6	0.3	↙	Sharp L onto Worman Road	1.7



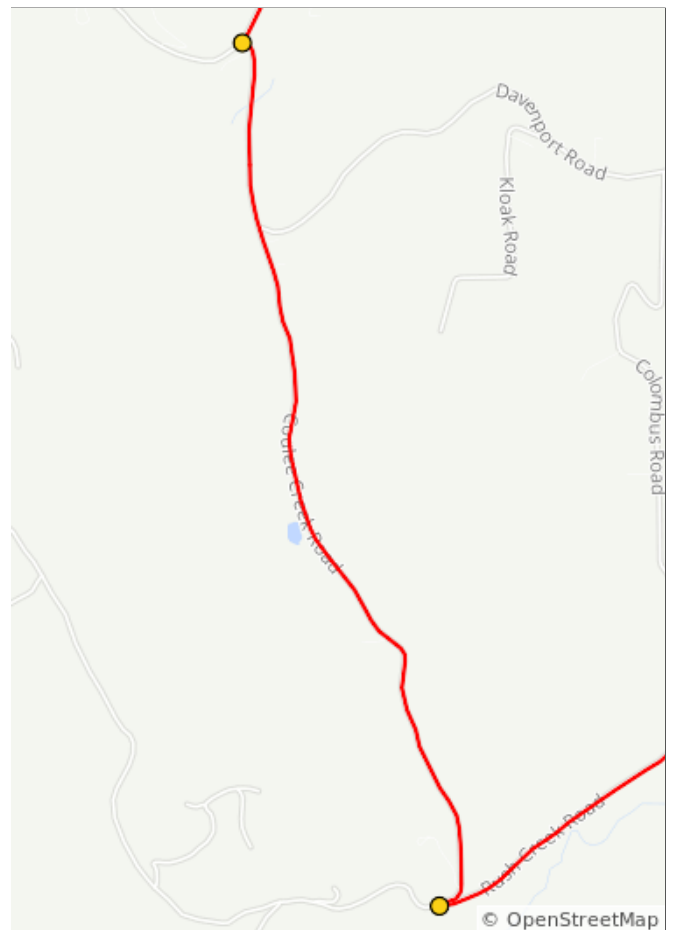
1.2 miles. +42/-0 feet

Num	Dist	Prev	Type	Note	Next
21.	22.3	1.7	←	L onto Taylor Road	1.2
22.	23.5	1.2	↗	Sharp R onto Taylor Road	0.7



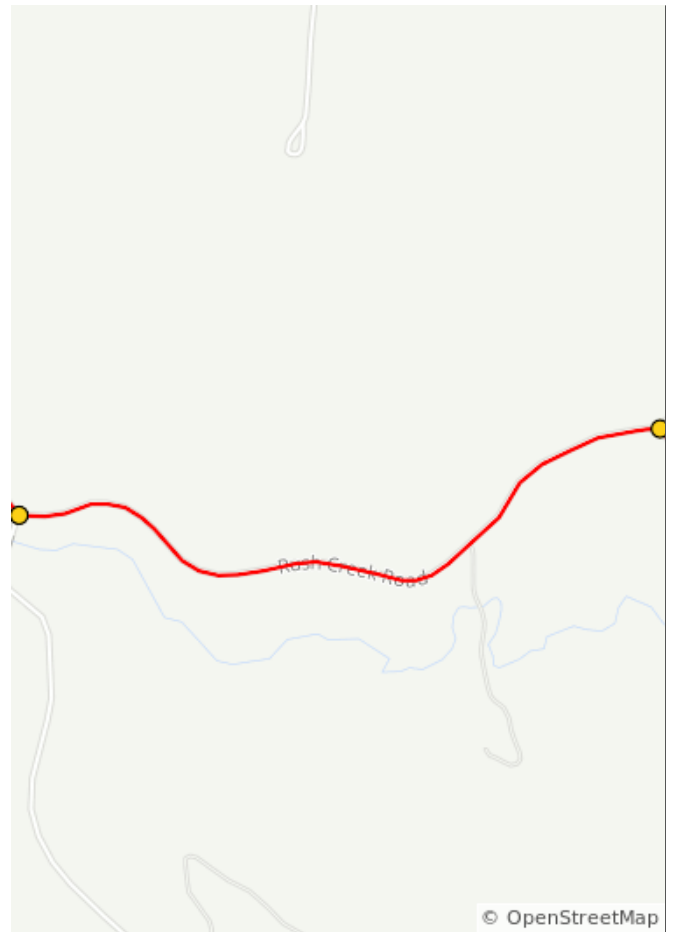
3.0 miles. +2/-102 feet

Num	Dist	Prev	Type	Note	Next
23.	24.2	0.7	↖	Sharp L onto Coulee Creek Road	2.3
24.	26.5	2.3	↖	Sharp L onto Rush Creek Road	1.3



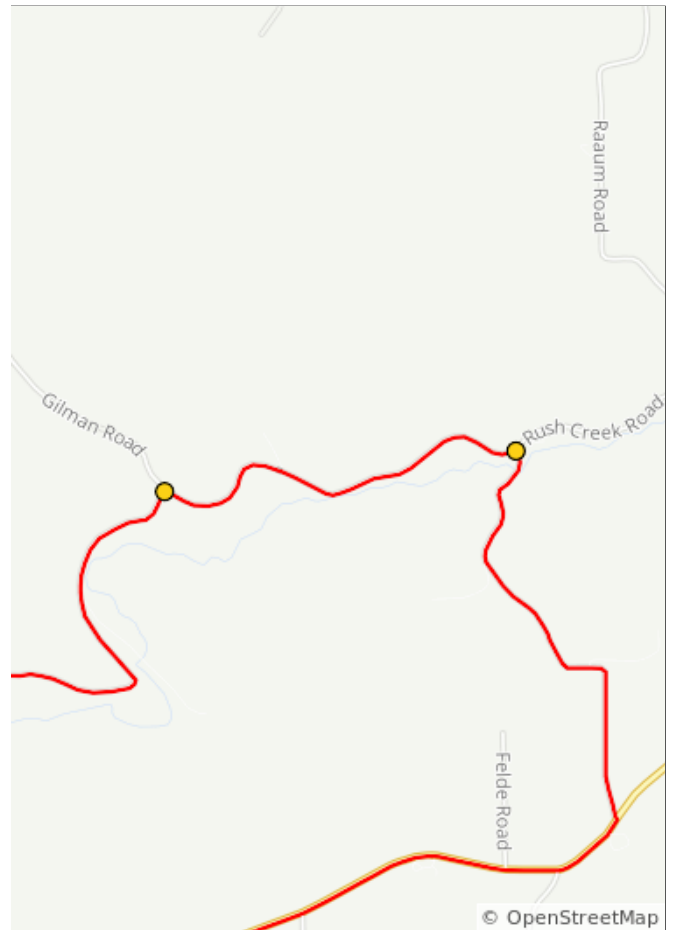
3.0 miles. +164/-234 feet

Num	Dist	Prev	Type	Note	Next
25.	27.8	1.3	←	L onto Rush Creek Road	0.9
26.	28.7	0.9	→	R onto Rush Creek Road	4.1



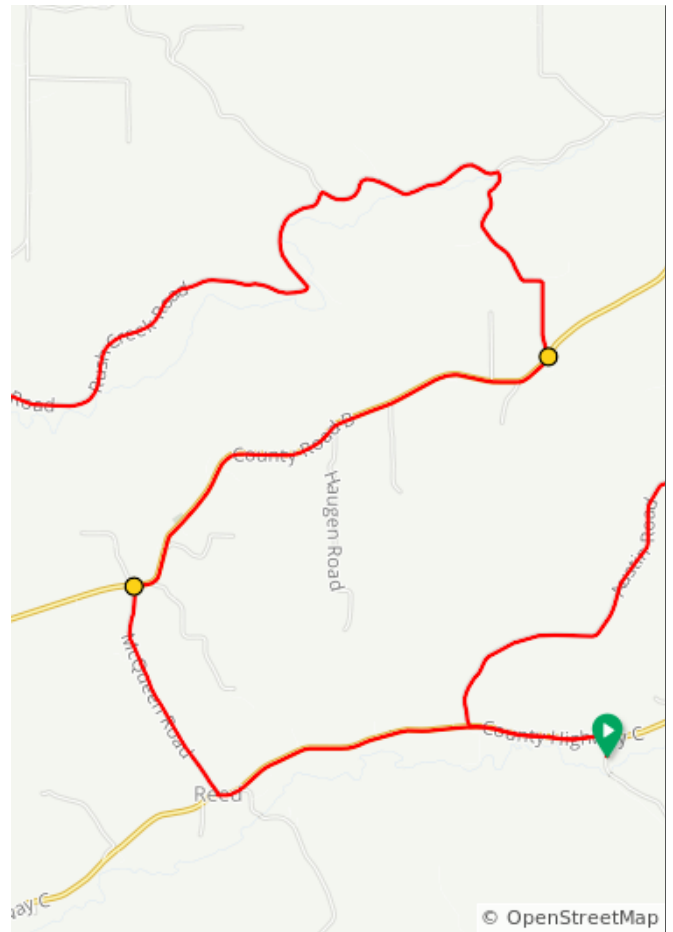
2.2 miles. +23/-10 feet

Num	Dist	Prev	Type	Note	Next
27.	32.8	4.1	→	R onto Rush Creek Road	1.0
28.	33.7	1.0	→	R onto Dog Hollow Road	1.1



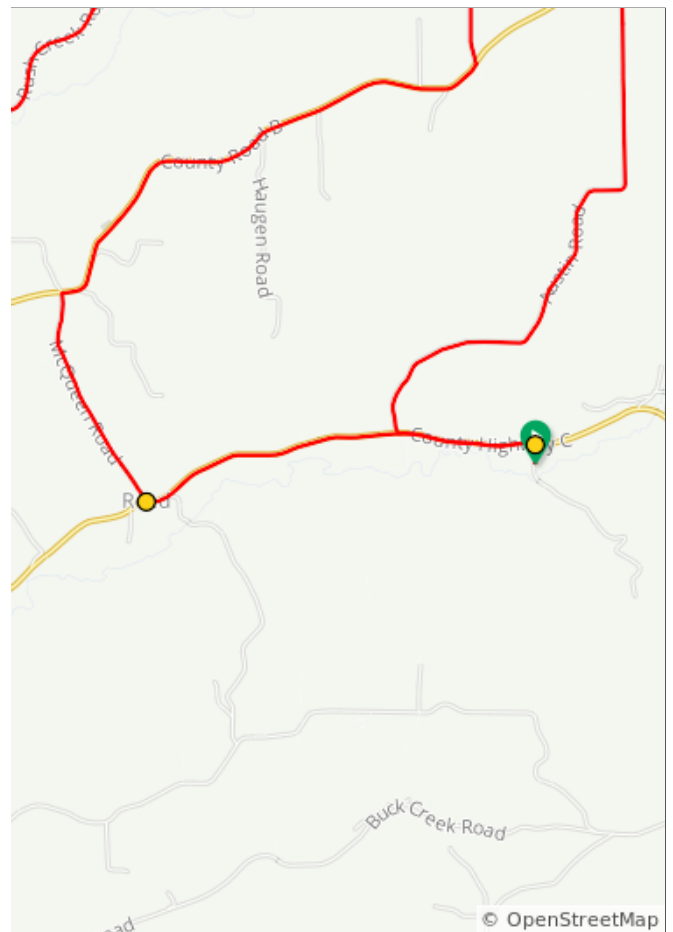
5.1 miles. +70/-11 feet

Num	Dist	Prev	Type	Note	Next
29.	34.9	1.1	→	R onto County Road B, CTH B	2.6
30.	37.4	2.6	←	L onto McQueen Road	1.2



3.7 miles. +75/-126 feet

Num	Dist	Prev	Type	Note	Next
31.	38.6	1.2	←	L onto County Highway C, CTH C	2.0
32.	40.6	2.0	→	R onto Sugar Creek Bible Camp Road	0.1



3.2 miles. +114/-75 feet

Num	Dist	Prev	Type	Note	Next
33.	40.7	0.1	📍	End of route	0.0

0.1 miles. +0/-0 feet

